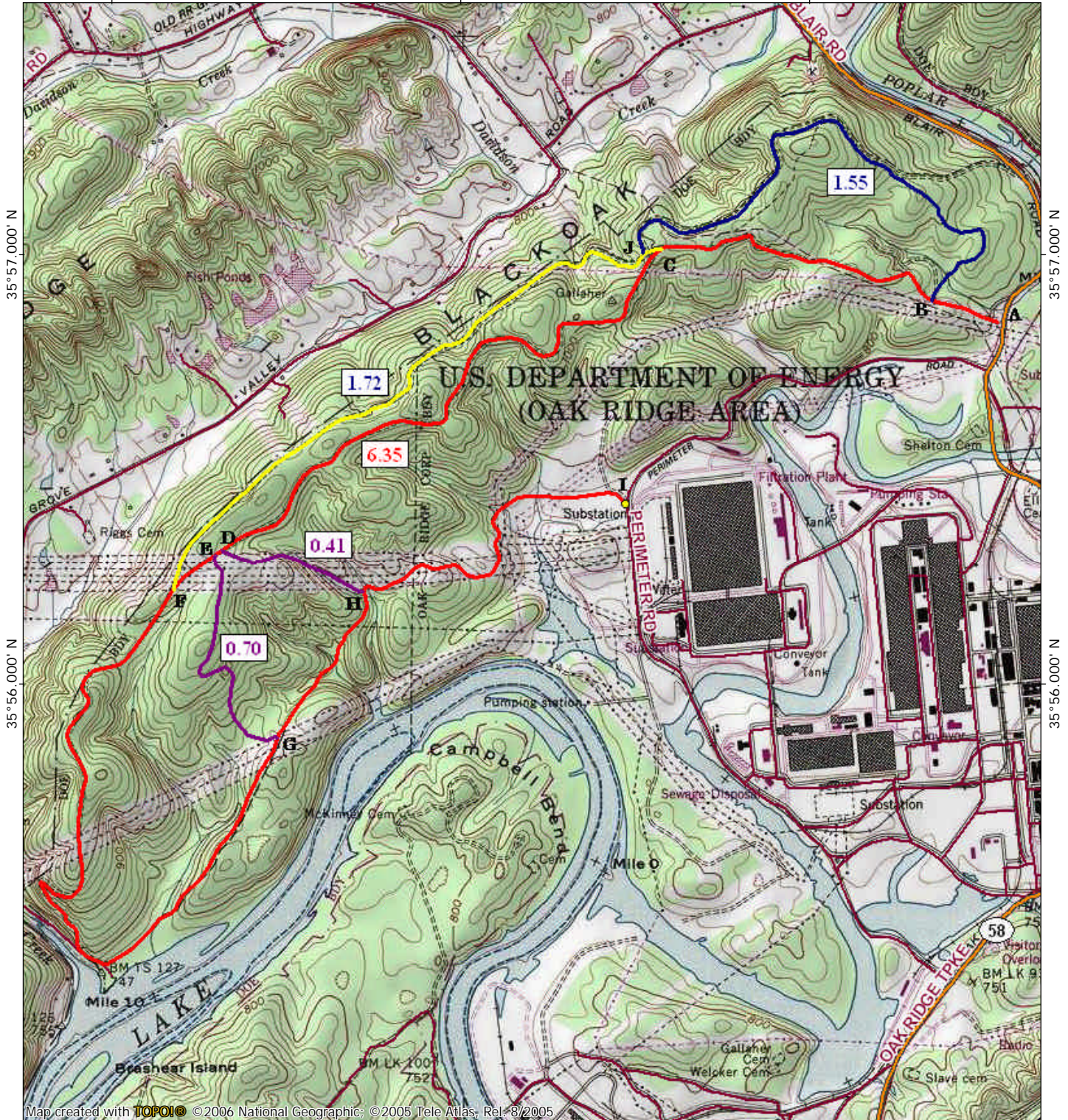


Black Oak Ridge Greenway

84° 26.000' W

84° 25.000' W

WGS84 84° 24.000' W

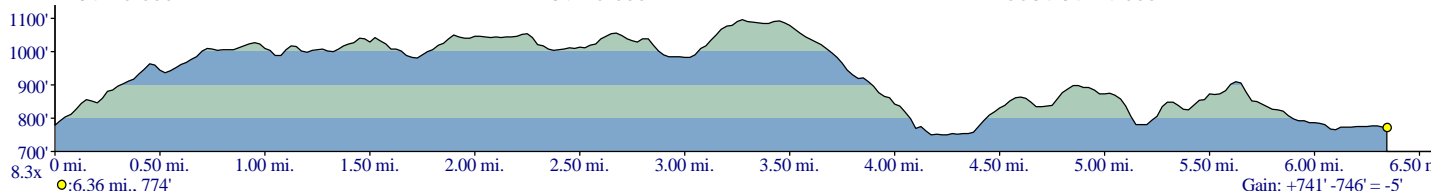


Map created with **TOPO!** © 2006 National Geographic; © 2005 Tele Atlas; Rel: 8/2005

84° 26.000' W

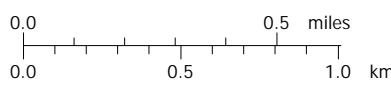
84° 25.000' W

WGS84 84° 24.000' W



8.3x
0.36 mi., 774'

Gain: +741' -746' = -5'



MN ↑ TN
4½°
10/12/07